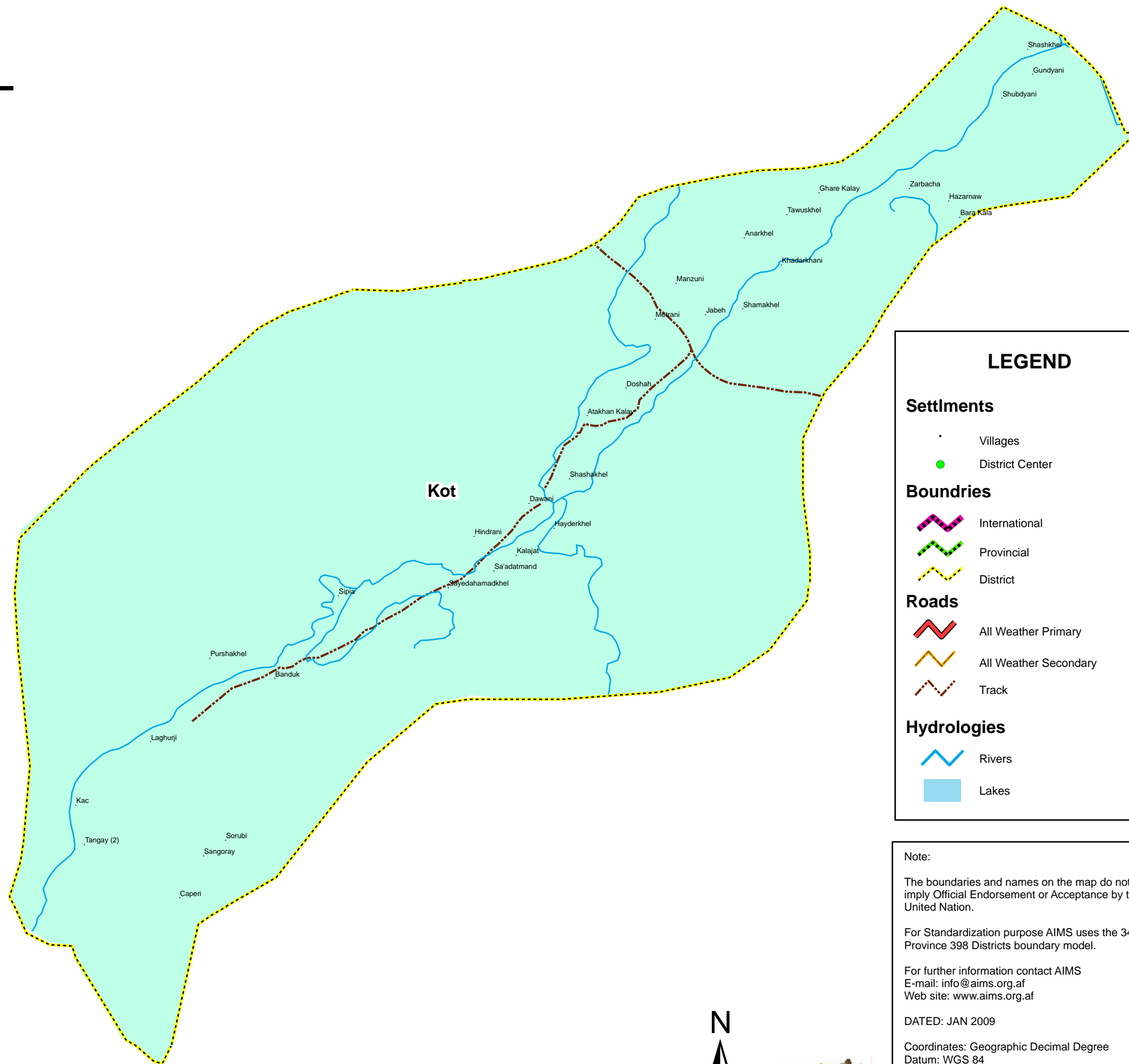


KOT DISTRICT

Nangarhar Province



LEGEND

Settlements

- Villages
- District Center

Boundries


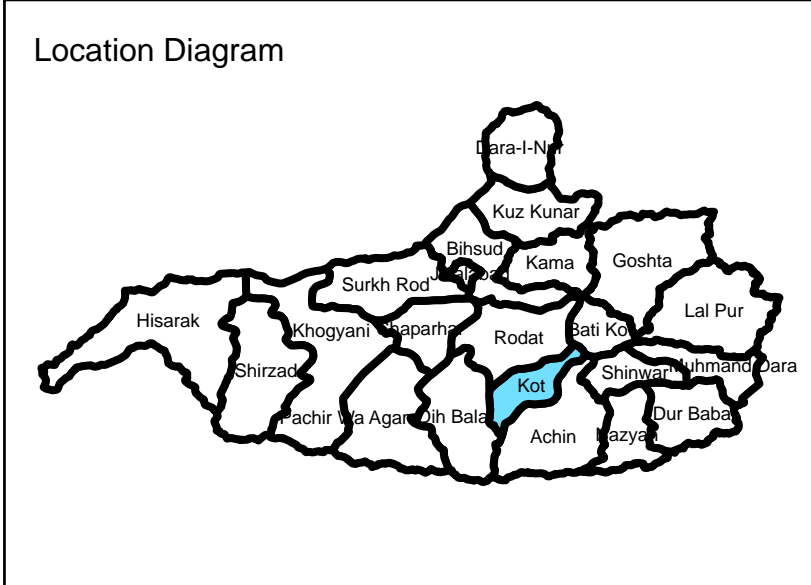
- International
- Provincial
- District

Roads

- All Weather Primary
- All Weather Secondary
- Track

Hydrologies

- Rivers
- Lakes



Note:

The boundaries and names on the map do not imply Official Endorsement or Acceptance by the United Nation.

For Standardization purpose AIMS uses the 34 Province 398 Districts boundary model.

For further information contact AIMS
 E-mail: info@aims.org.af
 Web site: www.aims.org.af

DATED: JAN 2009

Coordinates: Geographic Decimal Degree
 Datum: WGS 84