

# LAL PUR DISTRICT




## Nangarhar Province

### LEGEND




#### Settlements

- Villages
- District Center



#### Boundries

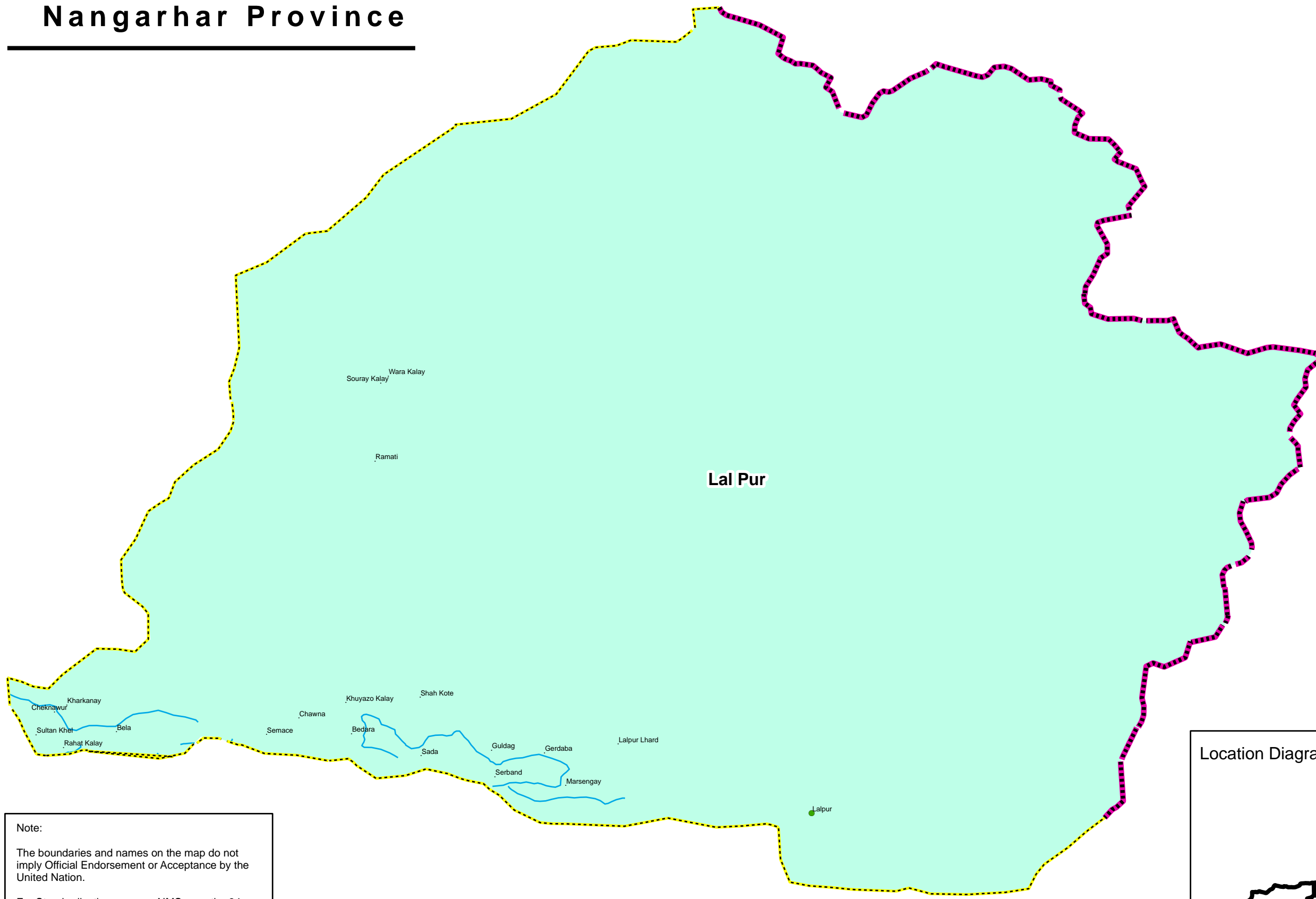
-  International
-  Provincial
-  District

#### Roads

-  All Weather Primary
-  All Weather Secondary
-  Track

#### Hydrologies

-  Rivers
-  Lakes



Lal Pur

Wara Kalay  
Souray Kalay  
Ramati

Kharkanay  
Chekhwur  
Sultan Khel  
Rahat Kalay  
Bela  
Chawna  
Semace  
Bedara  
Khuyazo Kalay  
Shah Kote  
Sada  
Guldag  
Gerdaba  
Lalpur Lhard  
Serband  
Marsengay  
Lalpur

Note:  
The boundaries and names on the map do not imply Official Endorsement or Acceptance by the United Nation.  
For Standardization purpose AIMS uses the 34 Province 398 Districts boundary model.  
For further information contact AIMS  
E-mail: [info@aims.org.af](mailto:info@aims.org.af)  
Web site: [www.aims.org.af](http://www.aims.org.af)  
DATED: JAN 2009  
Coordinates: Geographic Decimal Degree  
Datum: WGS 84

